

Date: 24.1.2025

Time: 16:50 hrs

Subject: BULLETIN NO: 5

Document No: 1.5

From: The Clerk of the Course

To: All competitors / crew members

Number of pages: 1 *Attachments:* 2 (9 pages)

Amendments to the Itinerary

SS 11/14 AUCELON/RECOUBEAU-JANSAC

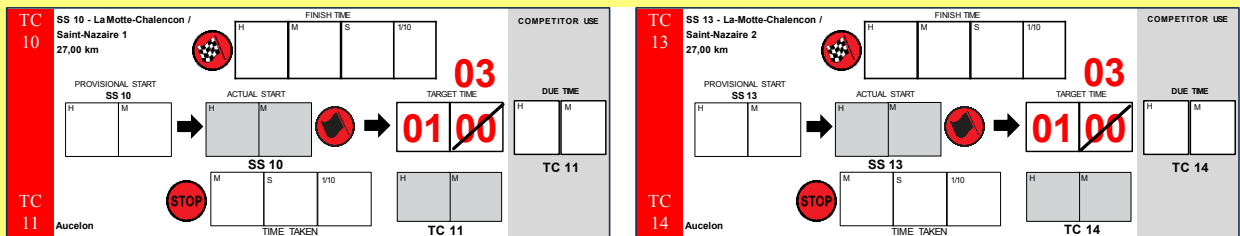
For safety reasons SS 11/14 is shortened by 5,37 km from the start.

- Section 4 will start 3' earlier, new start time is 6:55
- Target time for TC11/14 is increased by 3 minutes
- New TC11/14 is at RB2, page 35, box 2
- New start of SS 11/14 is at RB2, page 35, box 3
- Radio / Medical Points are revised (Radio 1 --> Medical 1 and Radio 2 --> Radio 1)
- Max. time for regroup at TC12A/B is shortened by 3'

Revised Itinerary is in **Attachment 1**.

New Road Book pages 32, 33 & 35 - 39 in **Attachment 2**.

All competitors are required to correct the new target time for TC11/14 on their time cards as follows:




Romain Pugliese
Clerk of the Course

SATURDAY 25 JANUARY 2025						
TC/SS	LOCATION	SS km	Liaison km	Total km	Target time	First car due
9D	Gap - Parc Fermé OUT - Service IN		0,00	0,00		6:55
Service E (Gap)					0:18	
9E	Gap - Service OUT		1,00	1,00		7:13
	Refuel Gap	RZ 7	4,89			
	Distance to next refuel	27,00	88,36	115,36		
10	La Motte-Chalancon		90,61	90,61	1:40	8:53
SS 10	La Motte-Chalancon / Saint-Nazaire 1	27,00				8:56
	Refuel Saint-Nazaire-le-Désert	RZ 8	2,64			
	Distance to next refuel	33,33	92,09	125,42		
11	Aucelon		18,33	45,33	1:03	9:59
SS 11	Aucelon / Recoubeau-Jansac 1 (Live TV)	15,48				10:05
12	La Bâtie-des-Fonts		30,20	45,68	1:00	11:05
SS 12	La Bâtie-des-Fonts / Aspremont 1	17,85				11:08
12A	Gap - Technical Zone and Regroup IN		39,39	57,24	1:05	12:13
12B	Gap - Technical Zone and Regroup OUT - Service IN		0,72	0,72	0:17	12:30
Service F (Gap)					0:43	
12C	Gap - Service OUT		1,20	1,20		13:13
	Refuel Gap	RZ 9	4,89			
	Distance to next refuel	27,00	88,36	115,36		
13	La Motte-Chalancon		90,61	90,61	1:40	14:53
SS 13	La Motte-Chalancon / Saint-Nazaire 2	27,00				14:56
	Refuel Saint-Nazaire-le-Désert	RZ 10	2,64			
	Distance to next refuel	33,33	84,32	117,65		
14	Aucelon		18,33	45,33	1:03	15:59
SS 14	Aucelon / Recoubeau-Jansac 2 (Live TV)	15,48				16:05
15	La Bâtie-des-Fonts		30,20	45,68	1:00	17:05
SS 15	La Bâtie-des-Fonts / Aspremont 2	17,85				17:08
	Refuel Gap	RZ 11	35,79			
	Distance to next refuel	13,97	118,03	132,00		
15A	Gap - Parc Fermé and Technical Zone IN		40,00	57,85	1:15	18:23
15B	Gap - Parc Fermé OUT - Flexi-Service IN		0,72	0,72	0:10	18:33
Flexi-Service G (Gap)					0:48	
15C	Gap - Flexi-Service OUT - Parc Fermé IN		1,60	1,60		19:21
	Early check-in allowed					
	All cars (except P1 cars and restarting cars) must be returned to Parc Fermé no later than					22:11
DAY 3 : TOTALS		120,66	362,91	483,57		
Sunrise : 07h59 (Gap) - 07h52 (Monaco)		Sunset : 17h36 (Gap) - 17h33 (Monaco)				




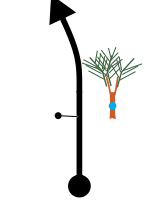
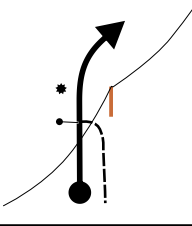

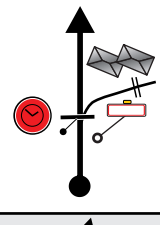









Bulletin 5, Attachment 1

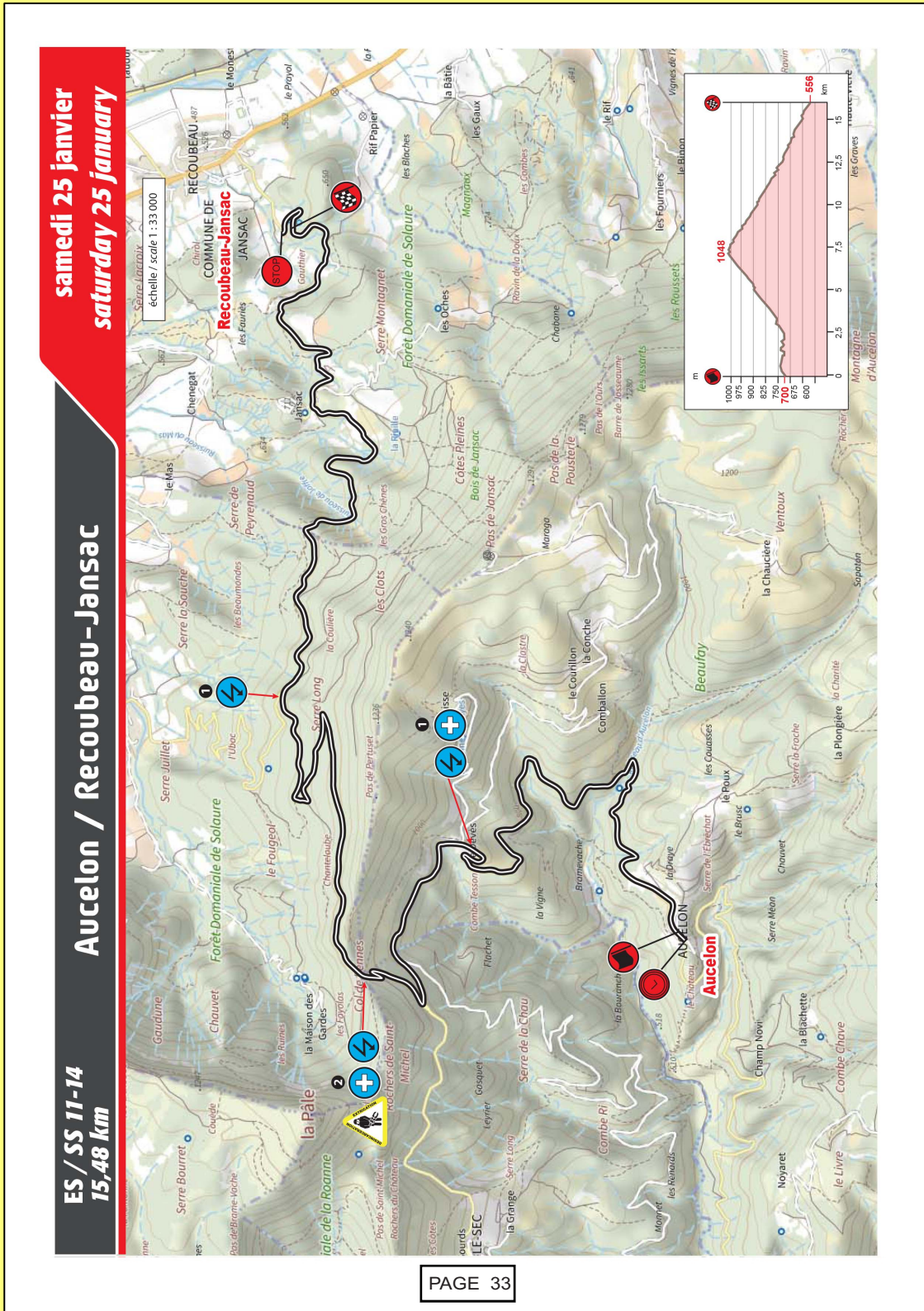
SUNDAY 26 JANUARY 2025						
TC/SS	LOCATION	SS km	Liaison km	Total km	Target time	First car due
15D	Gap - Parc Fermé OUT - Service IN		0,00	0,00		5:48
Service H (Gap)					0:18	
15E	Gap - Service OUT		1,00	1,00		6:06
16	Avançon		17,53	17,53	0:30	6:36
SS 16	Avançon / Notre-Dame du Laus 2	13,97				6:39
Refuel Digne-les-Bains		RZ 12	92,97			
Distance to next refuel		19,01	68,34	87,35		
17	Digne-les-Bains		97,15	111,12	1:50	8:29
SS 17	Digne-les-Bains / Chaudon-Norante 2	19,01				8:32
Refuel Puget-Théniers		RZ 13	64,16			
Distance to the end of the rally		17,92	117,52	135,44		
17A	Roquebillière - Regroup IN		122,65	141,66	2:35	11:07
17B	Roquebillière - Regroup OUT		0,13	0,13	0:45	11:52
18	La Bollène-Vésubie		6,15	6,15	0:20	12:12
SS 18	La Bollène-Vésubie / Peïra-Cava (Power Stage - Live TV)	17,92				12:15
18A	Monaco - Technical Zone IN Early check-in allowed		52,65	70,57	1:50	14:05
18B	Monaco - Technical Zone OUT - Parc Fermé IN Early check-in allowed		0,10	0,10	0:10	14:15
DAY 4 : TOTALS		50,90	297,36	348,26		
Sunrise : 07h58 (Gap) - 07h51 (Monaco)		Sunset : 17h37 (Gap) - 17h34 (Monaco)				

VERSION 2 - 24.1.2025

RALLY TOTALS				
Day	SS	Liaison	Total	% SS
Thursday 23 January	54,16	320,46	374,62	14,46 %
Friday 24 January	107,34	315,50	422,84	25,39 %
Saturday 25 January	120,66	362,91	483,57	24,95 %
Sunday 26 January	50,90	297,36	348,26	14,62 %
Totals	333,06	1 296,23	1 629,29	20,44 %

VERSION 2 - 24.1.2025

DISTANCE		DIRECTION	INFORMATION	km to TC
TOTAL	PARTIAL			
38,77	3,86		 	6,56
40,00	1,23			5,33
40,17	0,17			5,16
45,33	5,16		  TC 11 - 14  N 44°37.467' E 05°20.633'	0,00
	0,21		    START SS 11 - 14  N 44°37.521' E 05°20.754'	



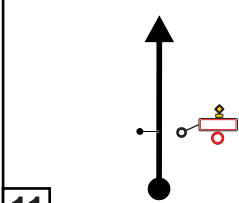

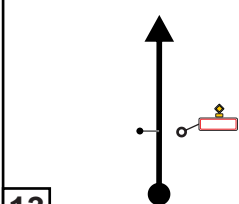

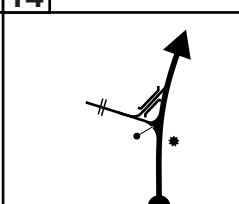
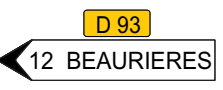
PAGE 33

DISTANCE		DIRECTION	INFORMATION	km to TC
TOTAL	PARTIAL			
0,00			D.140 LUC EN DIOIS 22 RECOUBEAU 17 Col de Pennes 7 START SS 11 - 14 N 44°37.521' E 05°20.754'	45,68
11 - 14	Aucelon / Recoubeau-Jansac 1 & 2			
4,44			Devès Chemin de la Conche N 44°38.260' E 05°21.201'	41,24
12 - 15	La-Bâtie-des-Fonts			
6,03			D.140 LUC EN DIOIS 16 RECOUBEAU 11	39,65
11-14	Aucelon / Recoubeau-Jansac 1 & 2			
6,76			Col de Pennes Alt 1040 m N 44°38.683' E 05°20.554'	38,92
11-14	Aucelon / Recoubeau-Jansac 1 & 2			
10,33			D.140 RECOUBEAU 6 JANSAC 3 N 44°38.928' E 05°22.019'	35,35
11-14	Aucelon / Recoubeau-Jansac 1 & 2			

SS 11 - 14



DISTANCE		DIRECTION	INFORMATION	km to TC
TOTAL	PARTIAL			
13,43	3,10		D 140 RECOUBEAU 3 LUC EN DIOIS 8	32,25
15,48	2,05		FINISH SS 11 - 14 N 44°38.849' E 05°24.444'	30,20
15,87	0,39		STOP SS 11 - 14 N 44°38.884' E 05°24.444'	29,81
16,33	0,46		RECOUBEAU	29,35
16,60	0,27		D 93 MONTLAUR EN D. 3 LUC EN DIOIS 5	29,08

SS 11 - 14

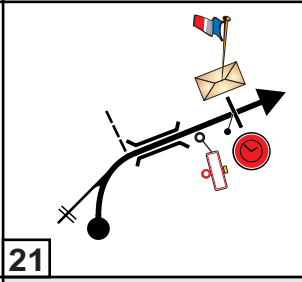
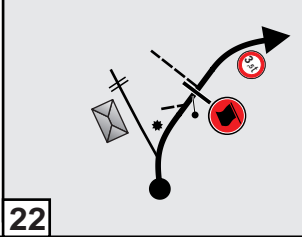
DISTANCE		DIRECTION	INFORMATION	km to TC
TOTAL	PARTIAL			
19,13	2,53	 11		26,55
20,31	1,18			
21,12	0,81	 13		24,56
21,69	0,57			
24,80	3,11	 15		20,88

DISTANCE		DIRECTION	INFORMATION	km to TC
TOTAL	PARTIAL			
33,37	8,57		D 306 SS N 44°32.950' 12-15 E 05°32.200' 	12,31
37,58	4,21			
39,73	2,15		D 106 24 SERRES 6 LA BÂTIE DES FONTS	5,95
39,80	0,07			
41,06	1,26		D 106^B CHEYLARD 1	4,62



TC	11 - 14	Aucelon	DISTANCE	SATURDAY
TC	12 - 15	La-Bâtie-des-Fonts	45,68 km	SECTION 4/5
SS			AVERAGE	TIME
11-14	<i>Aucelon / Recoubeau-Jansac 1 & 2</i>		15,48 km	45,68 km/h
				1h00

DISTANCE		DIRECTION	INFORMATION	km to TC
TOTAL	PARTIAL			
45,68	4,62	 <div style="border: 1px solid black; padding: 2px; width: fit-content; margin: 5px auto;">D 106</div> <div style="border: 2px solid red; padding: 5px; width: fit-content; margin: 5px auto;">LA BATIE DES FONTS</div> <div style="border: 1px solid red; border-radius: 50%; width: 20px; height: 20px; display: flex; align-items: center; justify-content: center; margin: 5px auto;">30</div> <p style="text-align: center; margin: 5px 0;">TC 12 - 15</p> <p style="text-align: center; margin: 5px 0;">N 44°30.851' E 05°38.277'</p>	0,00	
	0,10	 <div style="border: 1px solid black; padding: 2px; width: fit-content; margin: 5px auto;">D 106</div> <div style="border: 1px solid black; padding: 2px; width: fit-content; margin: 5px auto;">SERRES 18</div> <p style="text-align: center; margin: 5px 0;">START SS 12 - 15</p> <p style="text-align: center; margin: 5px 0;">N 44°30.814' E 05°38.306'</p>		

After TC 15 go to page 53

PAGE 39